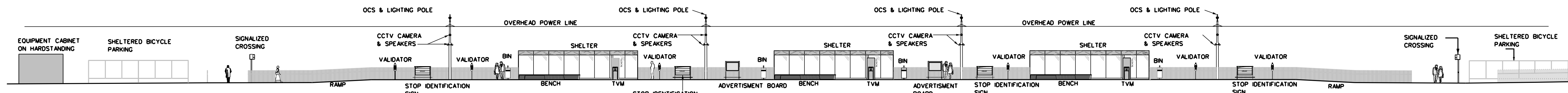
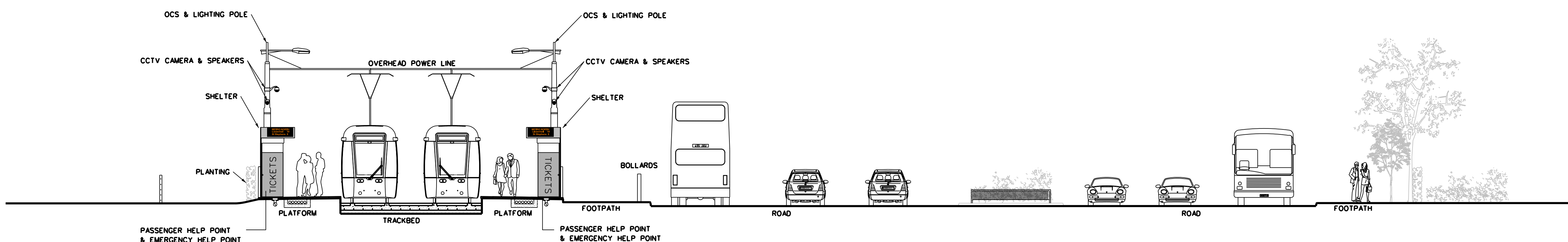


PLAN
SCALE 1:200



LONGITUDINAL SECTION A-A
SCALE 1:200

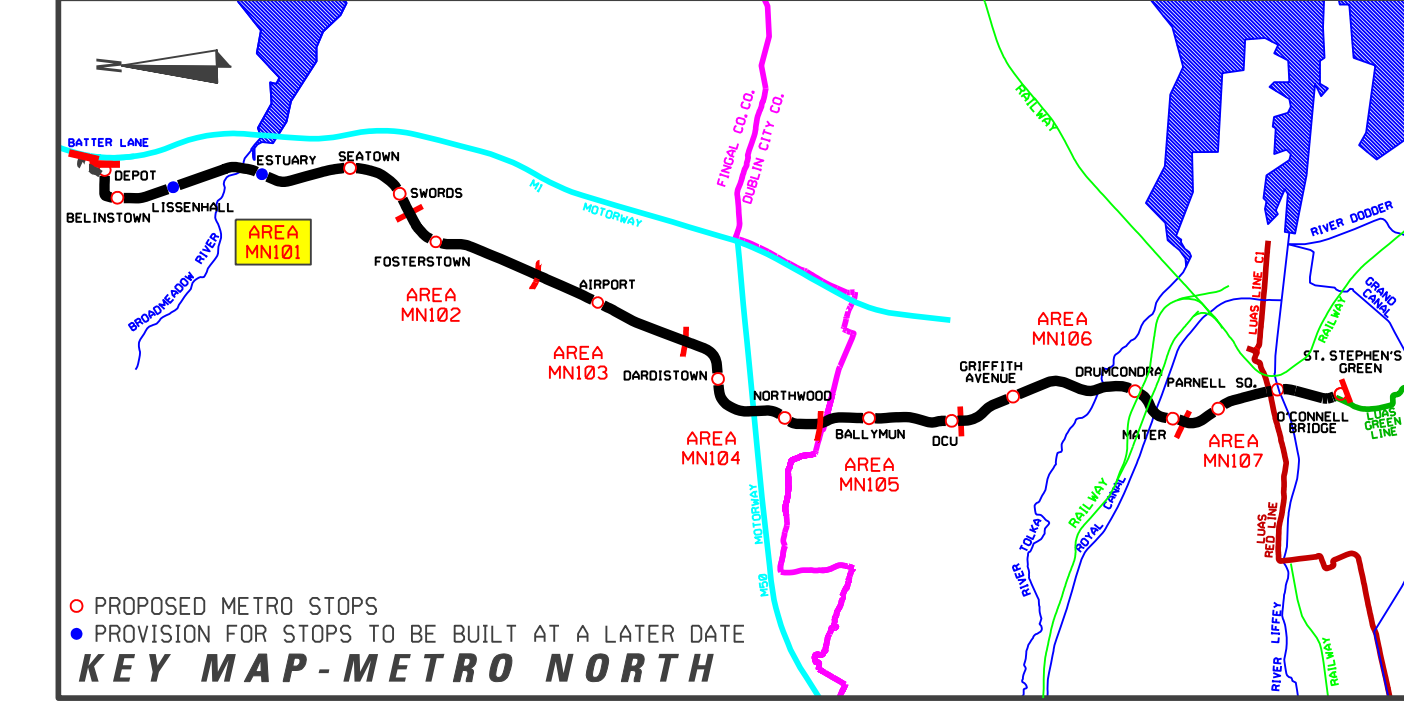


CROSS SECTION B-B
SCALE 1:100

LEGEND

	GRANITE		EXISTING TREE
	GRANITE SETTS		EXISTING TREE REMOVED
	DETERRENT PAVING		NEW TREE
	EXISTING KERB REMOVED		EDGE PLANTING
	EXISTING BUILDING LINE		Tree Pit
	STRUCTURES TO BE REMOVED		HEDGE
	SWEEPED PATH EDGE		LOW LYING GROUND COVER
	POLE SUPPORT		GRASS AREA
	DIRECTION OF TRAFFIC FLOW		PLATFORM - GRANITE SLABS

REFERENCE RELATED DRAWINGS
FOR 1:500 PLAN DRAWING SEE
RAIL ORDER PLAN No.
MN-RO 101 F-G (L/MN/000/GA/101007/A)



REVISION	DATE	MODIFICATION	STATUS	CHECKED/APPROVED

RPA
Railway Procurement Agency

METRO

RAILWAY WORKS
LINE MN - STRUCTURES
ESTUARY STOP

PREPARED: RPA OFFICE	CHECKED: GEOFFREY FEATHERSTONE
SCALE: 1:200, 1:100	APPROVED: ROBY O'CONNOR
DATE: AUGUST 2008	

AREA NO. 101	PLAN NO. MN-ST 101 F-G	SUBJECT RAIL ORDER
------------------------	---------------------------	-----------------------

Copyright Railway Procurement Agency
This drawing is confidential and the copyright is owned by the RPA. This drawing must not be either loaned, copied or otherwise reproduced in whole or in part or used for any purpose without the prior permission of the RPA.
All U.S. data used for plans is generated from U.S. digital data and are printed under Ordnance Survey permit no. 05-8817

INTERNAL DOCUMENT NUMBER	STAGE	LINE	CONTRACT	ELEMENT	DRW NO	DRW REV
	L	MN	000	TO	101003	A