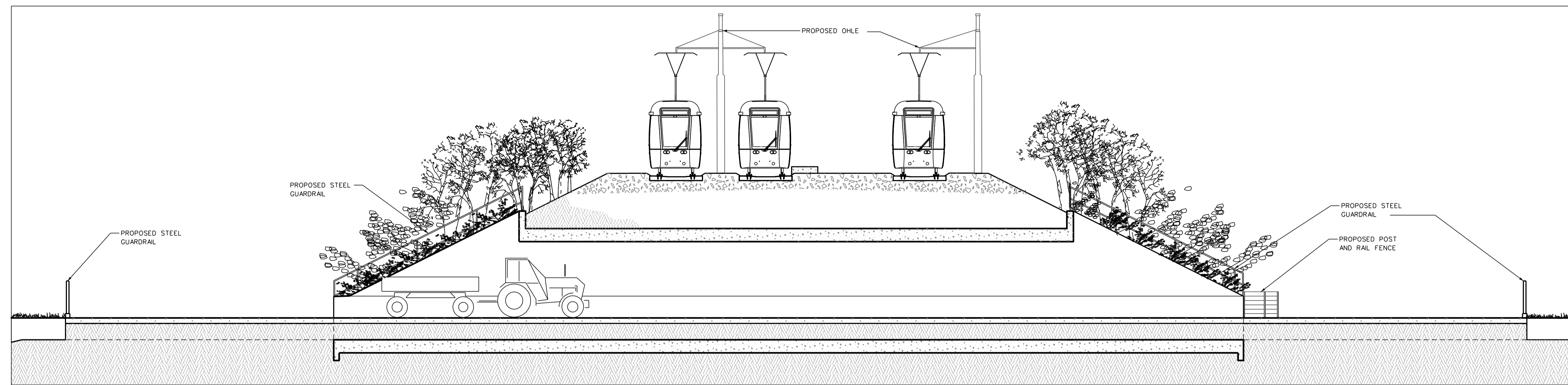
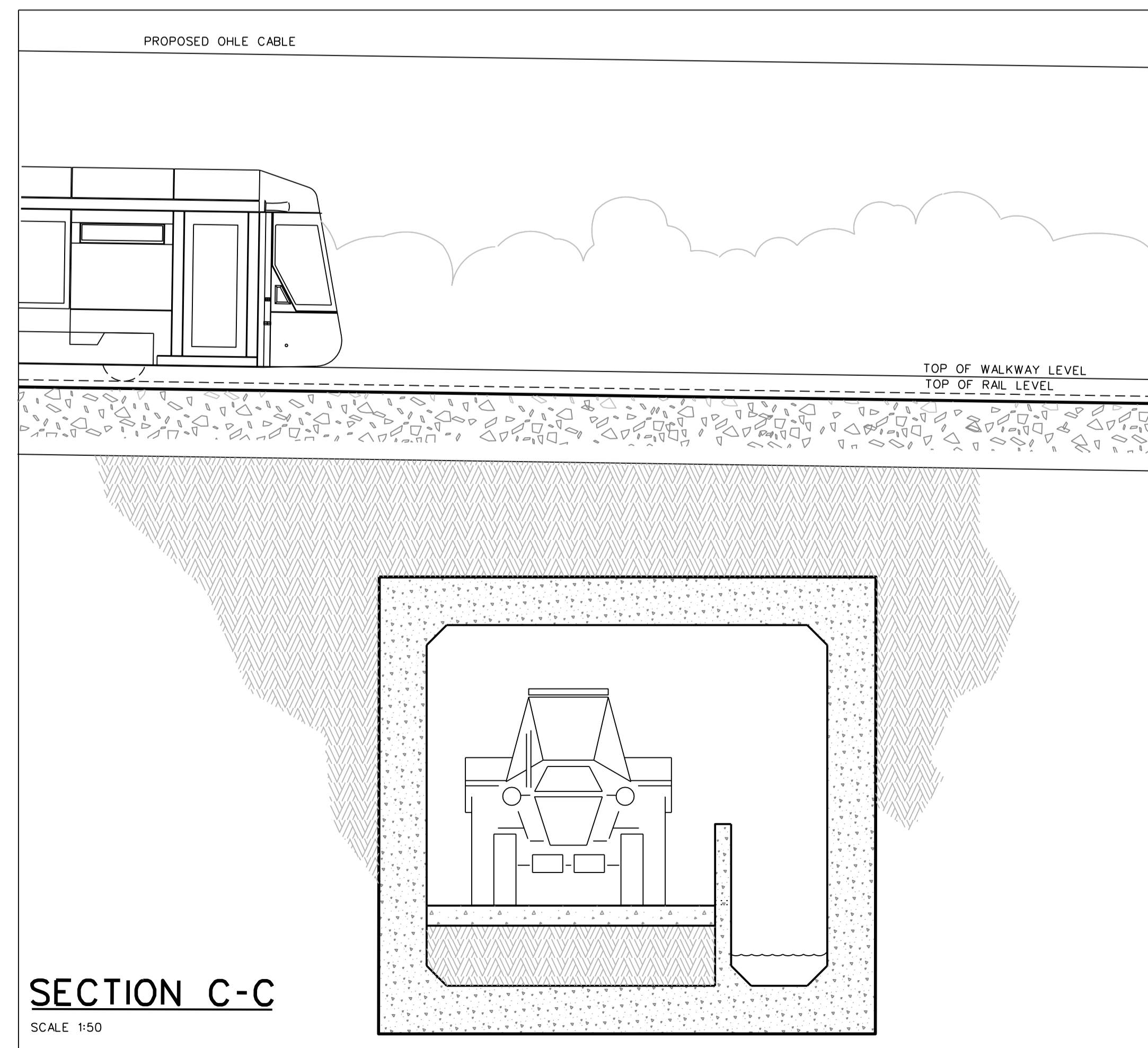


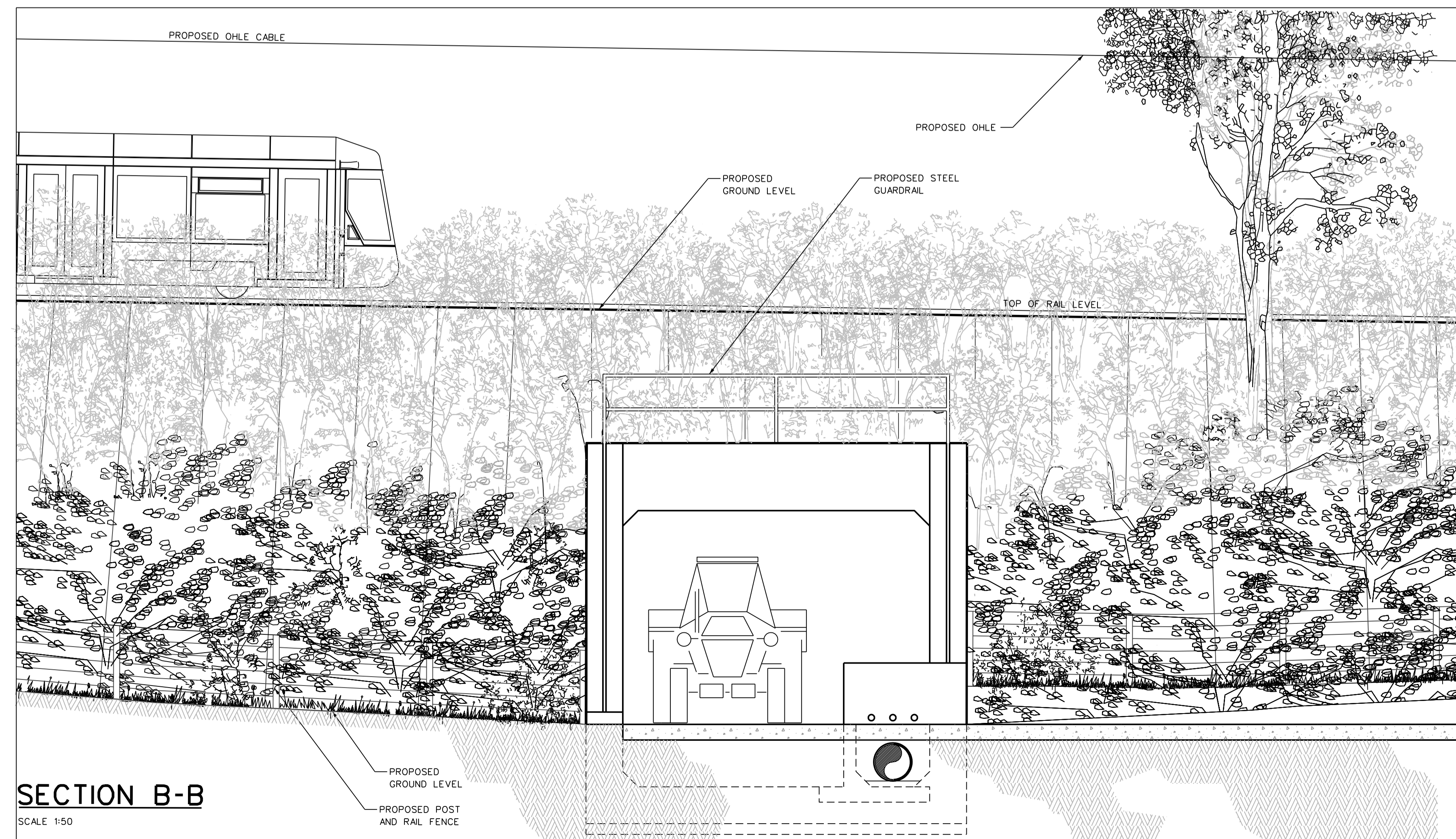
**PLAN**  
SCALE 1:100



**SECTIONAL ELEVATION A-A**  
SCALE 1:100



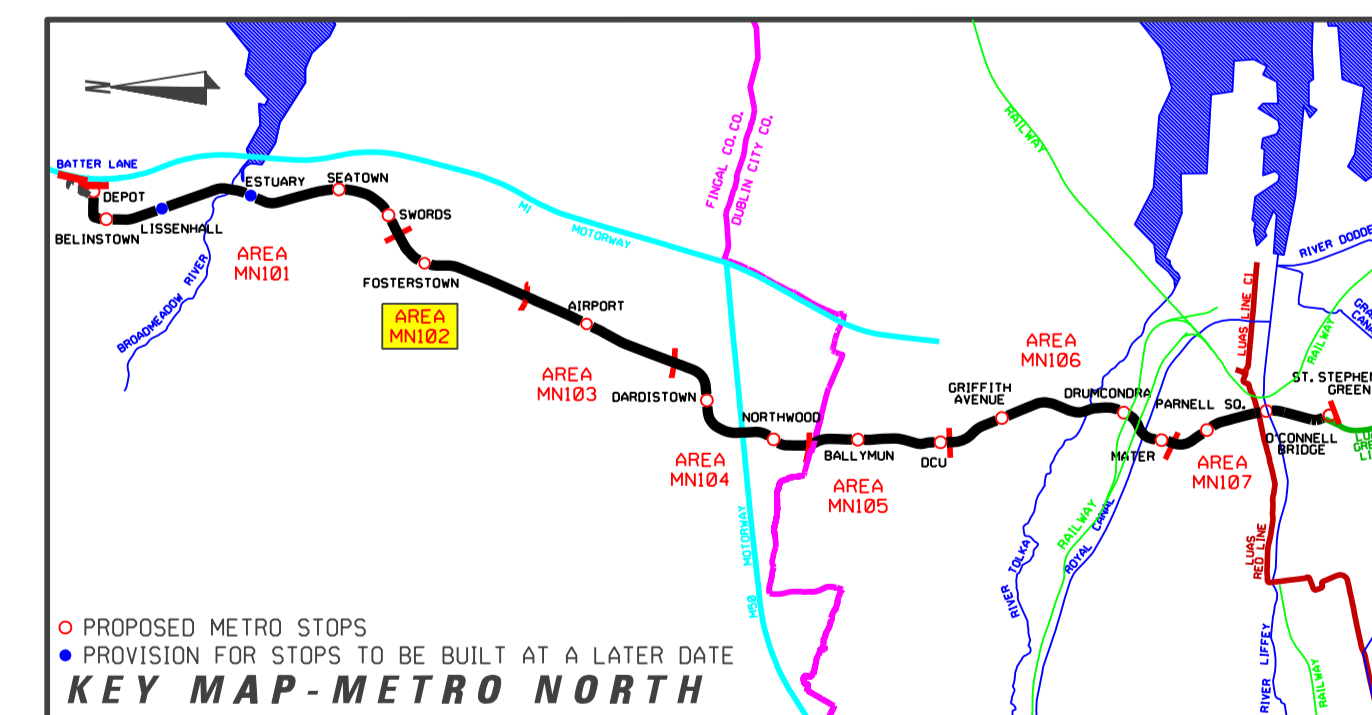
**SECTION C-C**  
SCALE 1:50



**SECTION B-B**  
SCALE 1:50

**REFERENCE RELATED DRAWINGS**

FOR 1:500 PLAN DRAWING SEE  
RAIL ORDER PLAN No.  
MN-RO 102 C-O (L/MN/000/GA/102004/A)



PROPOSED METRO STOPS  
PROVISION FOR STOPS TO BE BUILT AT A LATER DATE  
**KEY MAP-METRO NORTH**

REVISION	DATE	MODIFICATION	STATUS	CHECKED/APPROVED



**RPA**  
Railway Procurement Agency



**METRO**

**RAILWAY WORKS**  
**LINE MN - STRUCTURES**  
**AGRICULTURAL ACCESS UNDERPASS**

PREPARED: RPA OFFICE	CHECKED: GEOFFREY FEATHERSTONE
SCALE: 1:100, 1:50	APPROVED: RORY O'DONOR
DATE: AUGUST 2008	

AREA NO. <b>102</b>	PLAN NO. <b>MN-BR 102 C-02</b>	SUBJECT <b>RAIL ORDER</b>
------------------------	-----------------------------------	------------------------------

Copyright Railway Procurement Agency  
This drawing is confidential and the copyright is reserved by the RPA. This drawing must not be either issued,  
copied or otherwise reproduced in whole or in part or used for any purpose without the prior permission of the RPA.  
All U.S. data used for plans is generated from U.S. digital data and was prepared under Ordnance Survey permit no. 03.001

INTERNAL DOCUMENT NUMBER	STAGE	LINE	CONTRACT	ELEMENT	DRW NO.	DRW REV.
	L	MN	000	BS	102004	A