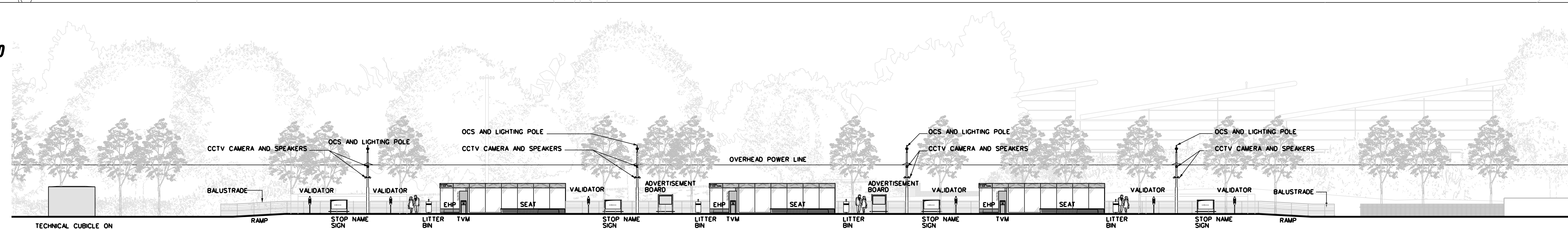
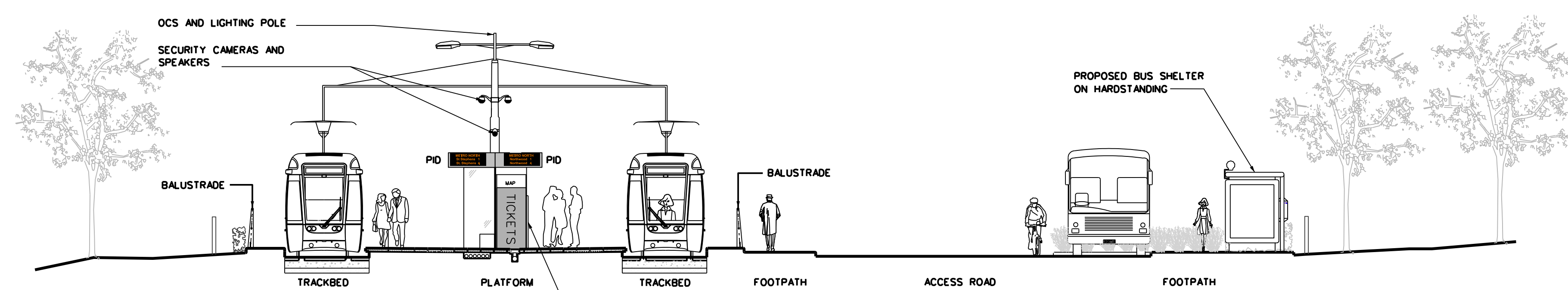


PLAN  
SCALE 1:200



LONGITUDINAL SECTION A-A  
SCALE 1:200

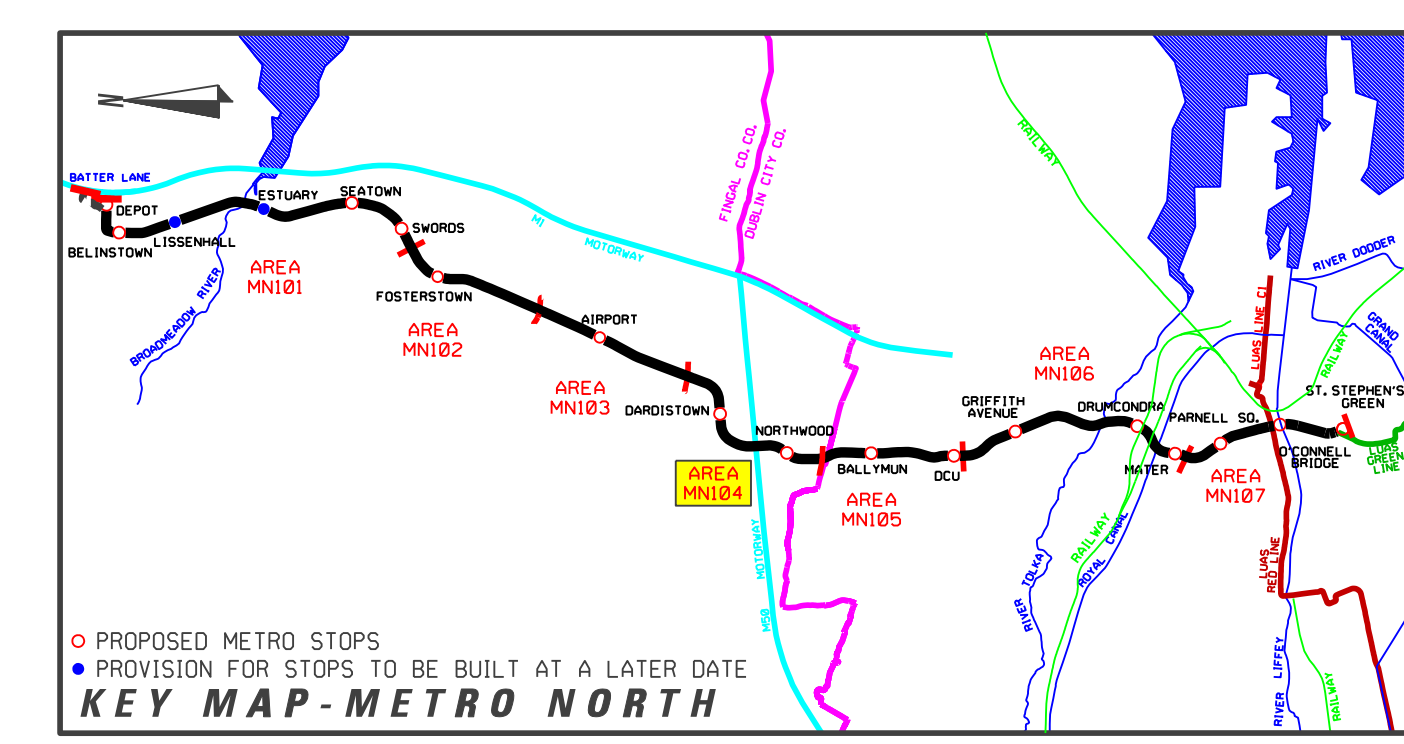


CROSS SECTION B-B  
SCALE 1:100

**LEGEND**

	GRANITE		EXISTING TREE
	GRANITE SETTS		EXISTING TREE REMOVED
	DETERRENT PAVING		NEW TREE
	EXISTING KERB REMOVED		EDGE PLANTING
	EXISTING BUILDING LINE		TREE PIT
	STRUCTURES TO BE REMOVED		HEDGE
	SWEPT PATH EDGE		LOW LYING GROUND COVER
	POLE SUPPORT		GRASS AREA
	DIRECTION OF TRAFFIC FLOW		PLATFORM - GRANITE SLABS

REFERENCE RELATED DRAWINGS  
FOR 1:500 PLAN DRAWING SEE  
RAIL ORDER PLAN No.  
MN-RO 104 C-D & MN-RO 104 D-O  
(L/MN/000/GA/104006/A &  
L/MN/000/GA/104007/A)



REVISION	DATE	MODIFICATION	STATUS	CHECKED/APPROVED

Railway Procurement Agency

TITLE:  
**RAILWAY WORKS  
LINE MN - STRUCTURES  
NORTHWOOD STOP**

PREPARED: RPA OFFICE	CHECKED: GEOFFREY FEATHERSTONE
SCALES: 1:200, 1:100	APPROVED: RORY O'CONNOR
DATE: AUGUST 2008	

AREA NO. <b>104</b>	PLAN NO. <b>MN-ST 104 C-D</b>	SUBJECT <b>RAIL ORDER</b>
------------------------	----------------------------------	------------------------------

©Copyright Railway Procurement Agency  
This drawing is confidential and the copyright in it is owned by the RPA. This drawing must not be either issued,  
copied or otherwise reproduced in whole or in part or used for any purpose without the prior permission of the RPA.  
All D.S. data used for plans is generated from D.S. digitalised maps and are printed under Ordnance Survey patent no. 0.5.8817

INTERNAL OCCUPANT NUMBER	STAGE	LINE	CONTRACT	ELEMENT	DRW NO	DRW REV
	L	MN	000	TO	104003	A